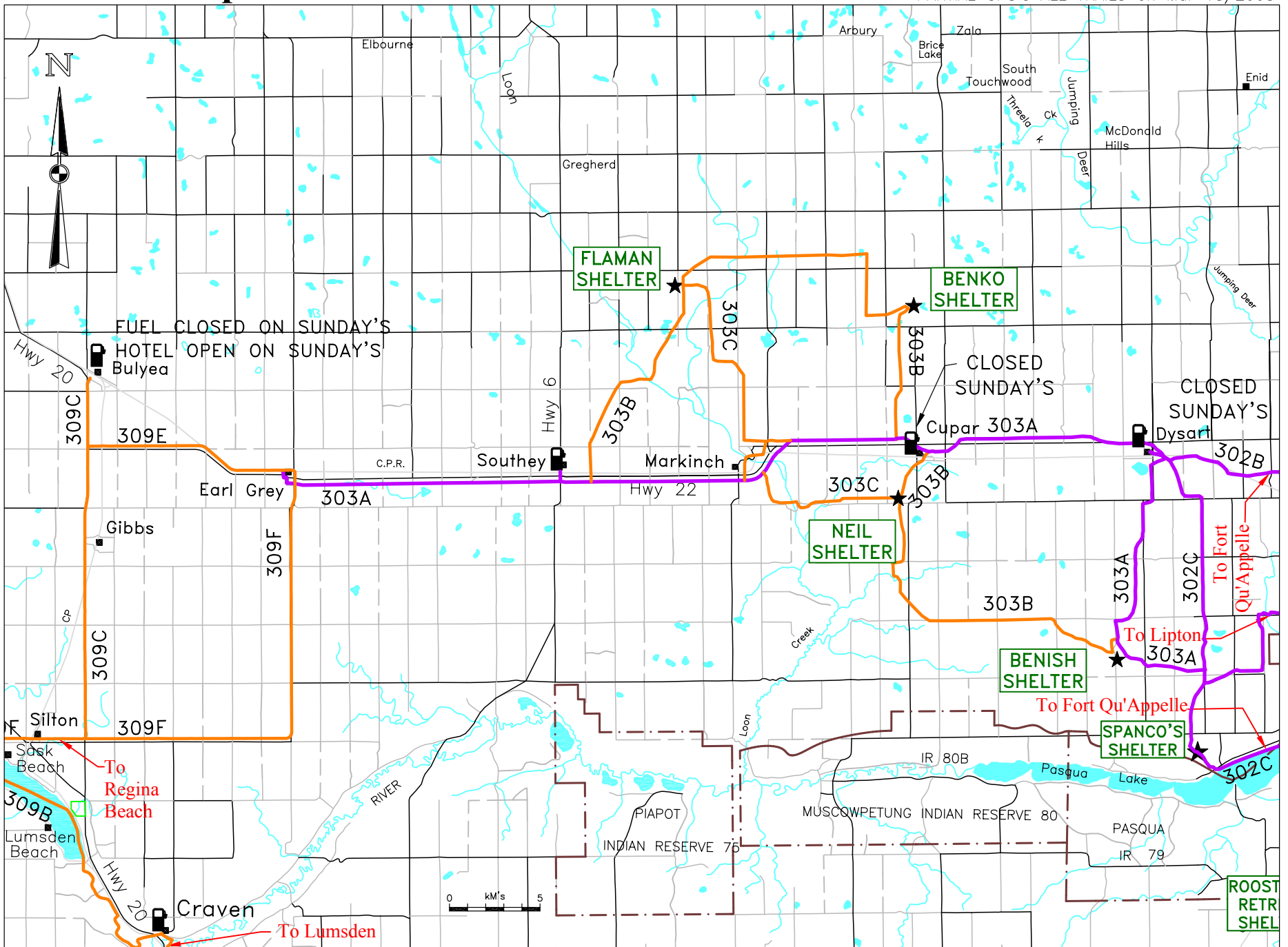


Cupar Snowmobile Club



Club #303

Latest Update Sept 21/2011
 Latest Print Sept 21/2011
 PARTIAL GPS's ALL TRAILS on Mar 18/2008



Trail Types:
 Trans Canadian ———
 Primary ———

Secondary ———

Legend:
 Fuel Site 
 Warm-up Shelter 

Basemap data is copyright of ISC / Information Services Corp. and provided under license to Saskatchewan Snowmobile Association. The Snowmobile Trail Information provided on the S.S.A. maps may have changes that have occurred after printing. Please check with local authorities prior to accessing trails.